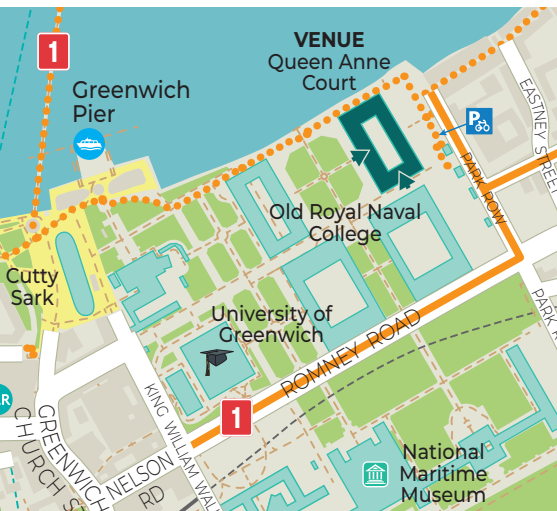


# your guide to the Transport Practitioners' Meeting



## Who is Pindar Creative?

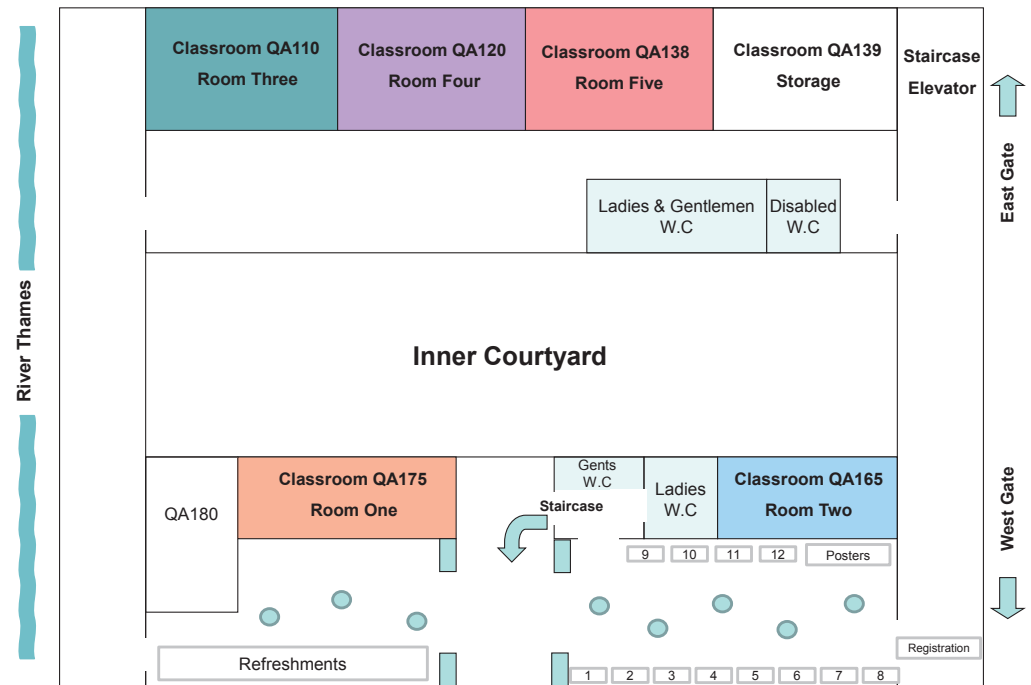
This map has been created and sponsored by Pindar Creative.

As a leading expert in the promotion of active and sustainable travel, Pindar Creative has been producing accurate and time-sensitive travel information and award-winning mapping for many years.

We work with a wide range of clients including Transport for London, Living Streets, West of England Combined Authority, Transport for Greater Manchester, Transport for Wales, West Midlands Combined Authority, First Group and Arriva.

Design, consultancy and cartography for sustainable travel

Queen Anne Court First Floor Plan



Scan me for the TPM agenda and venue map

Join us on Twitter #2022TPM



Design, cartography and print by Pindar Creative  
[www.pindarcreative.co.uk](http://www.pindarcreative.co.uk)

## Pre-event social Tuesday 28 June 2022 from 18:00

Join us for a pre-event walk and social through Greenwich. Meet at the Cutty Sark at 18:00 for a short stroll around interesting transport projects in Greenwich and end up at the pub for a social.

This event is perfect if it's your first time at TPM and want to meet fellow delegates!

## #2022TPM Networking drinks Wednesday 29 June 2022 18:30 – 19:30

Another great event for getting to know your fellow practitioner! This informal event will take place at The Oystercatcher; no registration required. If you are attending for one day only, please join us at this stunning venue for a quick glass of bubbly before heading home (assuming you didn't drive, of course!) A big thank you to the Transport Planning Society for their continued sponsorship of this event.

## #2022TPM Awards Ceremony and dinner Wednesday 29 June 2022 19:30 – 21:30

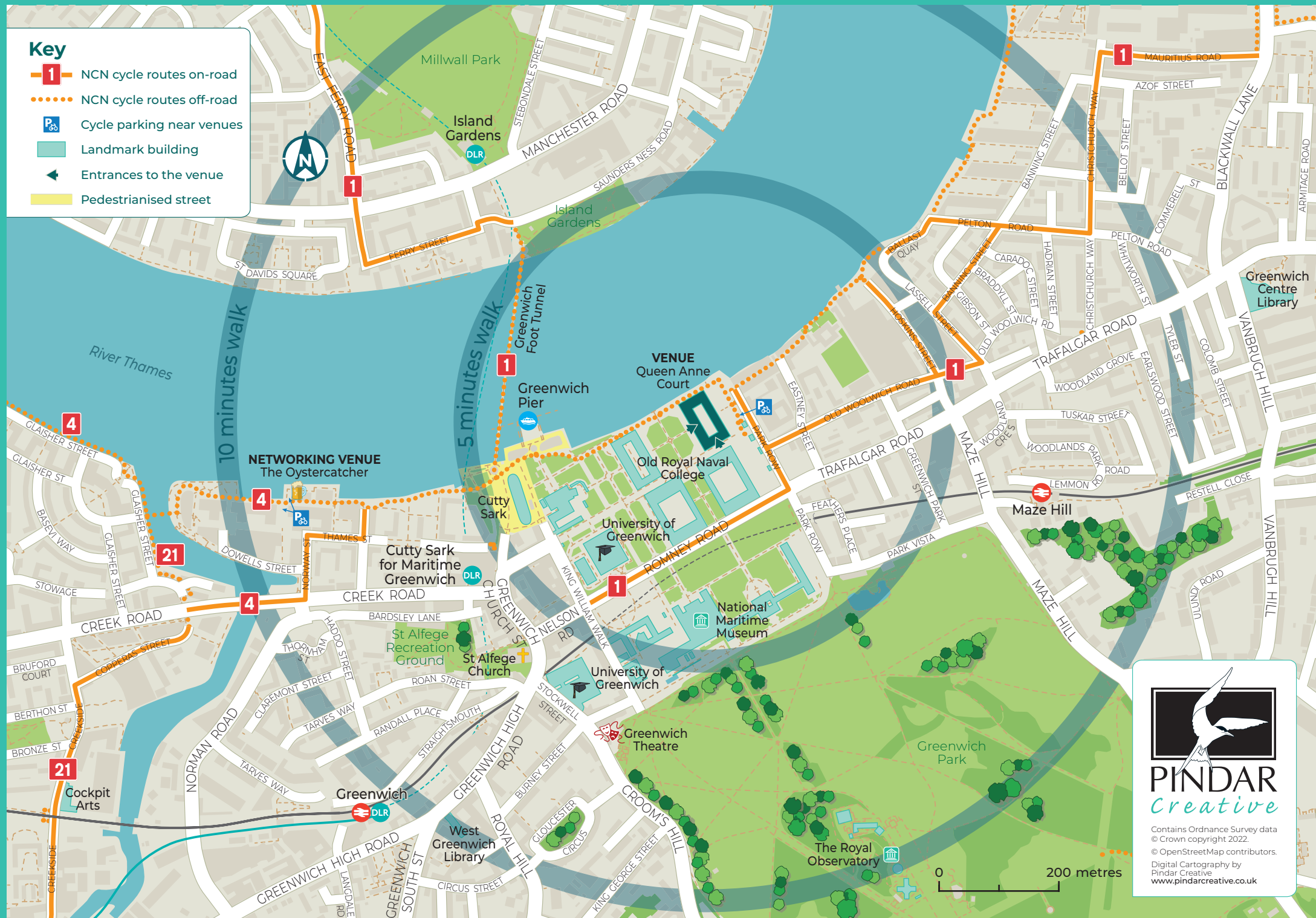
Each year, PTRC hosts the Annual Awards Ceremony to celebrate industry achievements. This ticketed event will take place at The Oystercatcher.

### Awards presented

- The PTRC Lifetime Achievement Award
- Best Paper Demonstrating Sustainable Transport Solutions
- Transport Planner of the Year
- Best Paper by a Young Professional
- Urban Transport Design Award

## Key

-  NCN cycle routes on-road
-  NCN cycle routes off-road
-  Cycle parking near venues
-  Landmark building
-  Entrances to the venue
-  Pedestrianised street



Contains Ordnance Survey data  
© Crown copyright 2022.  
© OpenStreetMap contributors.  
Digital Cartography by  
Pindar Creative  
[www.pindarcreative.co.uk](http://www.pindarcreative.co.uk)