



Wayfinding

www.pindarcreative.co.uk

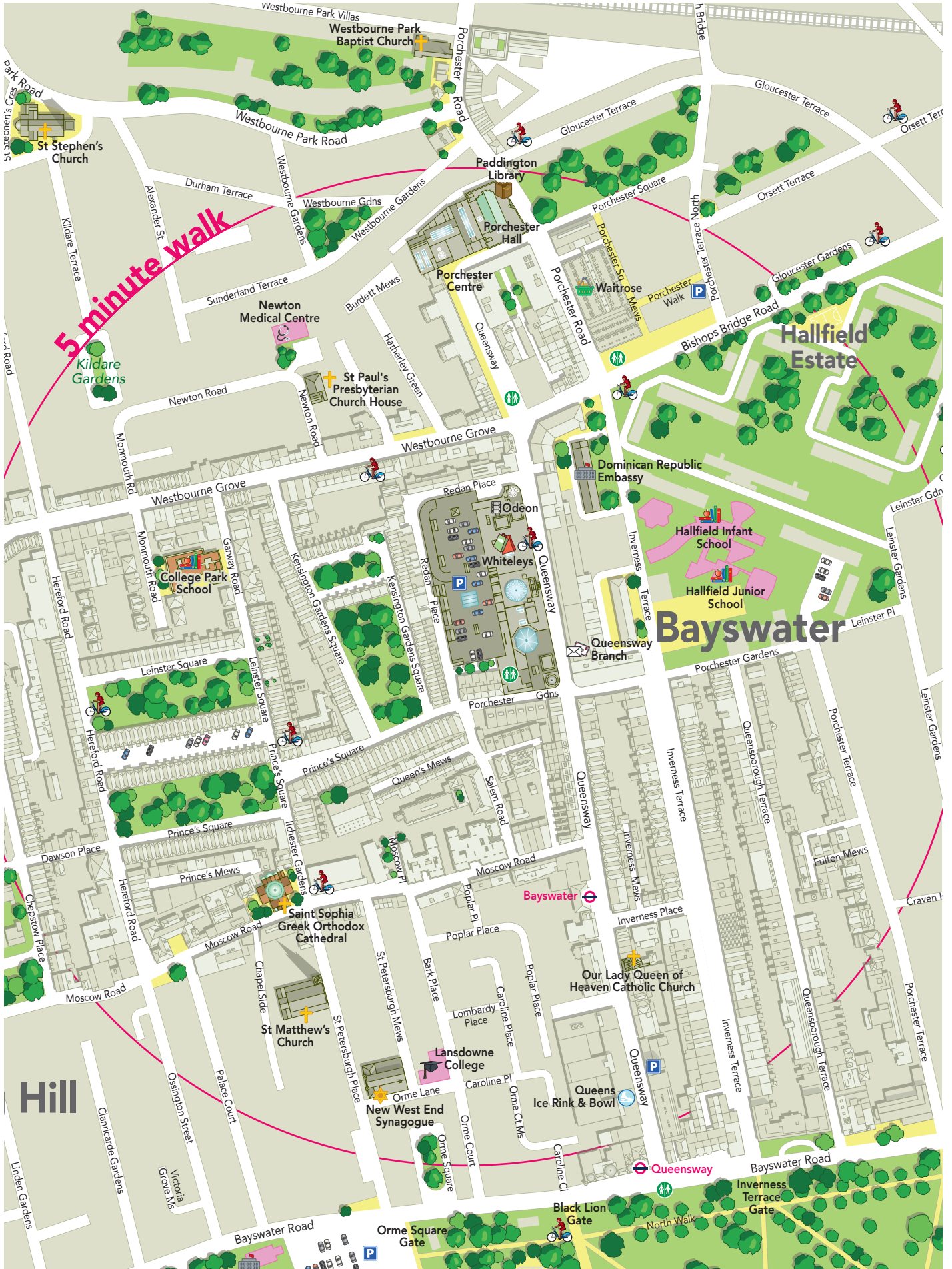
London Stadium: Seating Plan

LONDON STADIUM

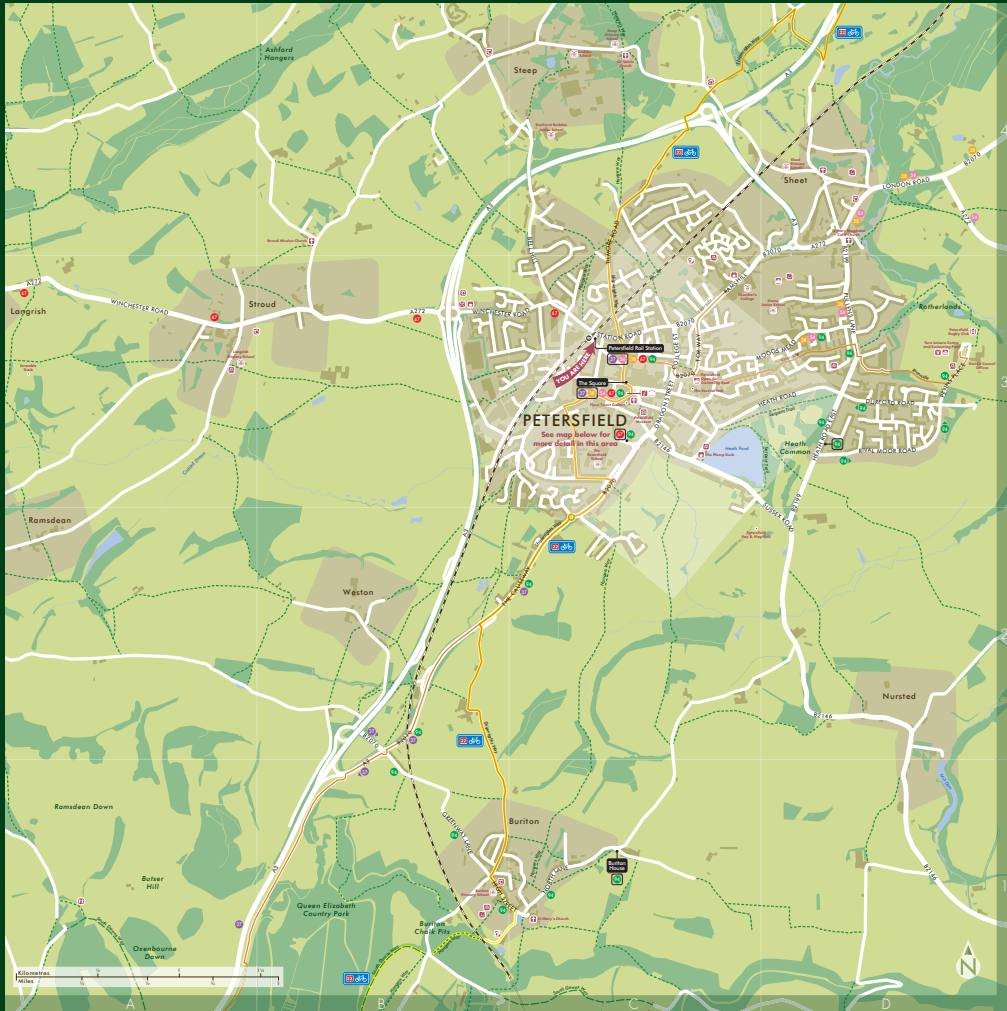


- Lower tier
- Mid tier
- Upper tier
- A Entrance
- ♿ Accessible entrance

Bayswater Village Map



South Downs: Petersfield Station Poster



KEY	
Woods	Rail line
Urban area	Rail tunnel
Buildings	Bridleway
Water	Footpath
A or B road	Cycle path
Other road	NCN route
Bus route number	Bowling Green
Cafe	Museum
Cemetery	Place of Worship
Cycle Shop	Playground
Hospital	Public House
Public Toilets	School
Library	Swimming Pool
Leisure Centre	Tennis Court
Restaurant	Tourist Information Centre
Rugby Ground	




PETERSFIELD AN ANCIENT MARKET TOWN SET IN THE GLORIOUS SOUTH DOWNS

Petersfield was named after the Norman church of St Peter's which can still be found in the town's traditional market square. This square is still home to a regular market and community events, and is the heart of this bustling town. Artists and writers such as Flora Twort and Edward Thomas have found inspiration in the town and surrounding countryside.



Petersfield Heath, a 69 acre expanse of grass, heathland and pond, is a short walk from the High Street. Tiny flint implements, dated between 5000 to 2000 BC, have been found on the Heath as well as over twenty Bronze Age burial mounds from around 1500BC. It also has a children's play park and a food and drink kiosk set next to the lake.

Petersfield is at the tail-end of the Serpent Trail, a 64 mile walk to Haslemere which leads you through the stunning and rare South Downs heaths. From the Station you can walk or cycle the short distance to Queen Elizabeth Country Park. With breathtaking views from Butser Hill, down to the Visitor Centre with its shop and café and numerous trails, the Country Park makes for a great family day out.



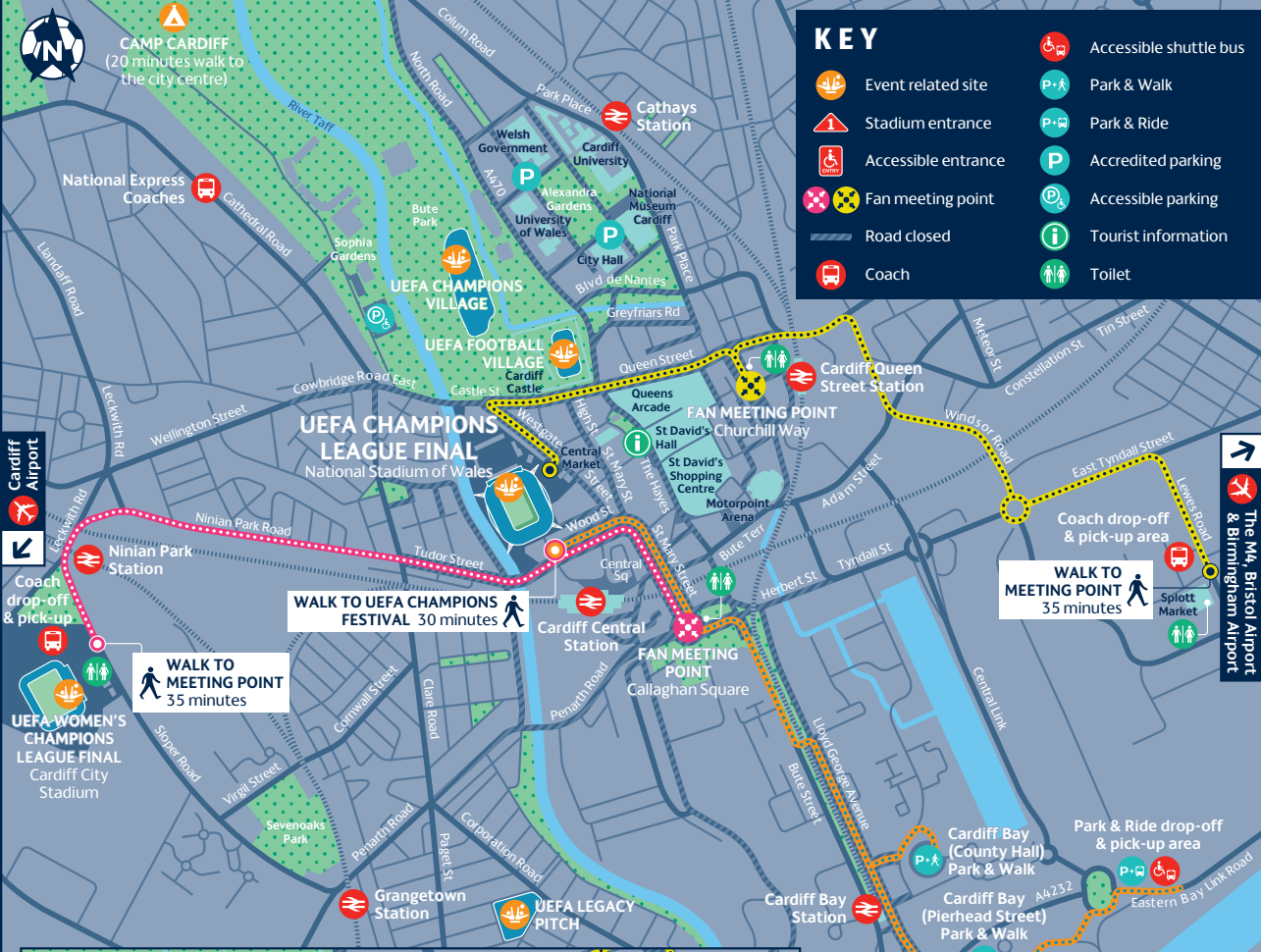
Cardiff Central: UEFA Champions League Final

SPECTATOR TRAVEL MAP: CARDIFF CENTRAL

UEFA Champions League Final, Saturday 3 June

KEY

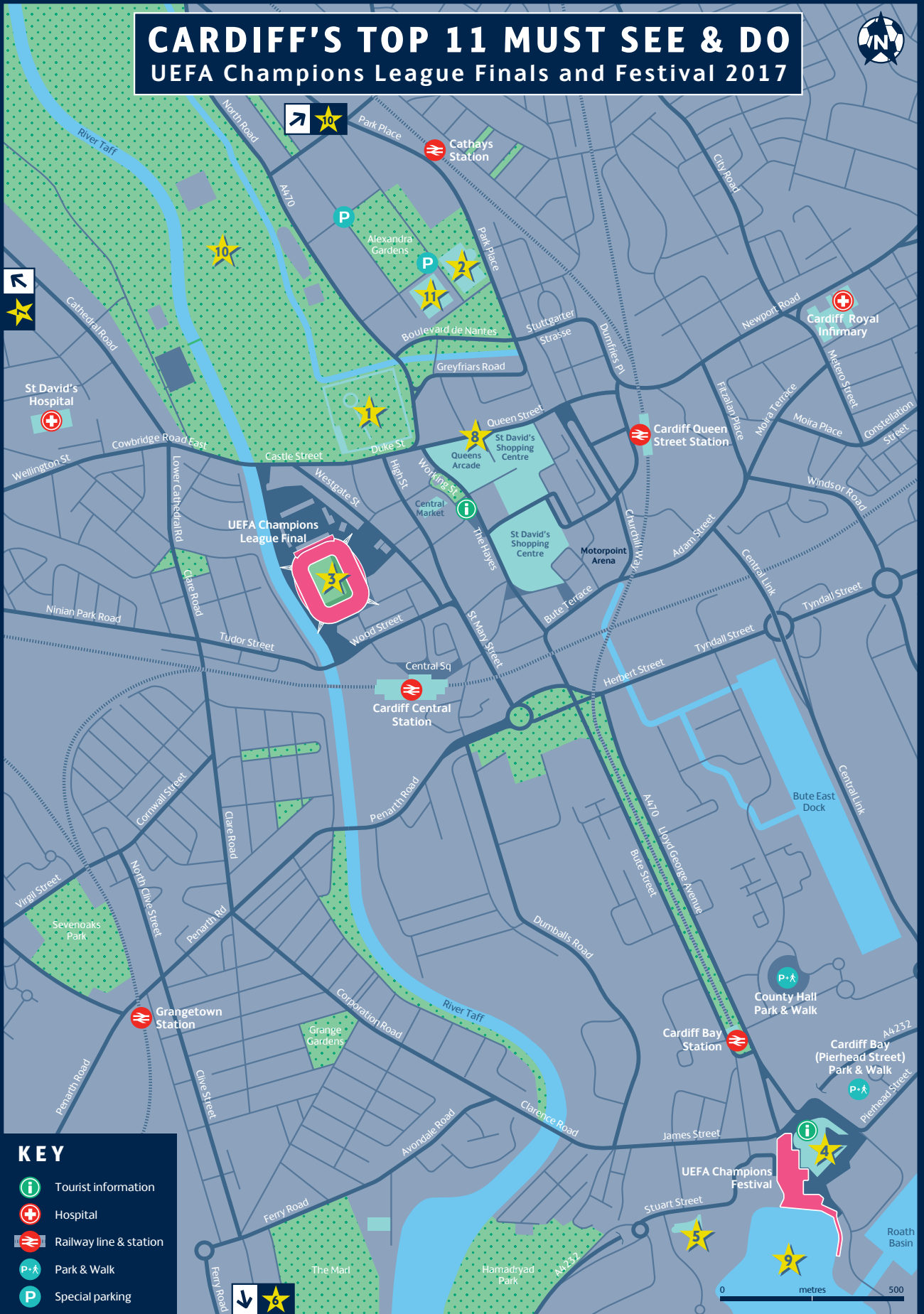
-  Event related site
-  Stadium entrance
-  Accessible entrance
-  Fan meeting point
-  Road closed
-  Coach
-  Accessible shuttle bus
-  Park & Walk
-  Park & Ride
-  Accredited parking
-  Accessible parking
-  Tourist information
-  Toilet



Contains Ordnance Survey data © Crown Copyright 2017

Cardiff Central: UEFA Champions League Final

CARDIFF'S TOP 11 MUST SEE & DO UEFA Champions League Finals and Festival 2017



KEY

- Tourist information
- Hospital
- Railway line & station
- Park & Walk
- Special parking

Contains Ordnance Survey data © Crown Copyright 2017

High Street Railway Station



Street Index		Landmark Index	
A1 Adelaide Street	F6 Heathfield	A3 Pottery Street	H7 Asc. Gallery
A2 Albert Row	D7 High Street / Stryd Fawr	D3 Princess Way	C2 BBC South West Wales
A3 Alexandra Road	E9 Highmore	D1 Quarry Street	C7 Bus Station / Gorsaf Ffyras
A4 Baladina Street	B3 Hill Street	B4 Recorder Street	C1 City Library / The Civic Centre
A5 Bath Lane	F8 Harton Street	B8 Recorder Street	A9 County Court
A6 Bathurst Street	C9 Ice House Square	J8 Richard's Place	H8 Dolphin Hotel
A7 Bay View	H1 Inkerrow Street	J9 St Catherine's Court	H9 Dylan Thomas Centre
A8 Beaumont Crescent	J1 Ivy Place	E1 St Christopher's Court	G8 Dragon Hotel
A9 Belvedere Way	C2 Jones Terrace	C1 St David's Place	D7 Dylan Thomas Theatre
A10 Bernhall Place	H2 Kivley Terrace	H3 St Margaret's Court	D6 Elizabeth Baptist Church
A11 Brynys Sŷll Terrace	A1 King's Road / Heol Y Brenin	H4 St Mary Square	D5 Environment Centre / The Hub
A12 Burrows Place	D7 Kings Lane	D8 St Mary Street	D9 East Skatpark
A13 Caer Street	D6 King's Street	D3 St Nicholas Square	G8 Fabian's Bay Congregational Church
A14 Cambrian Place	G7 Langdon Road	K5 St Stephens Court	H8 Glynn Vivian Art Gallery
A15 Carlton Terrace	A5 Lewis Street	K4 Salubrious Place	E6 Grand Hotel
A16 Casio Bailey Street	E2 Little Wind Street	E3 Sebastopol Street	H3 Grand Theatre
A17 Castle Lane	E5 Mackworth Terrace	G6 Short Street	B1 HM Prison Swansea
A18 Castle Street	A4 Madoc Place	J2 Singleton Street	G9 Llys Glas
A19 Christina Street	A7 Mansel Street	A4 Somerset Place	F6 Magistrates' Court
A20 Clarence Court	B8 Marine Villas	J8 South Prospect	E3 Marriott Hotel
A21 Clarence Terrace	C2 Mers Street	J3 Slaney Terrace	A2 Mission Gallery
A22 Clifton Hill	D4 Milton Terrace	J1 Strand	E1 National Waterfront Museum
A23 College Street	B4 Mount Pleasant	A2 Tawe Bridge	G3 Nonington Church
A24 Craddock Street	B3 Mount Pleasant Drive	B3 Temple Street	D5 Odson Cinema
A25 Cromwell Street	A9 Nelson Street	B5 The Kegway / Ffordd Y Brenin	D2 Orchard Centre
A26 De La Beche Street	J3 New Cut Road	G4 The Promenade	C3 Park Lane
A27 Delany Street	A1 New Cut Bridge	A6 Thomas Street	H9 Premier Inn City Centre
A28 Dorg Street	D1 New Orchard Street	D1 Thomas Street (St Thomas)	K5 Premier Inn Waterford
A29 Durwent Place	C4 New Street	C1 Trawler Road	C9 Quadrant Centre
A30 Dyer's Place	C3 Northampton Lane	A3 Trinity Place	F7 Morgans Hotel
A31 East Bank Way	H3 Orchard Street	D2 Union Street	E1 Mission Baptist Church
A32 Ffordd Glan Y Deyrnas	G8 Oxford Street / Stryd Rhydyddan	B8 Vicarage Terrace	J5 Nonington Church
A33 East Banker Road	D1 Oystermouth Road	B9 Victoria Quay	E4 Odson Cinema
A34 Ebenezer Street	D1 Oystermouth Road	K4 Victoria Quay	D2 Orchard Centre
A35 Faton Way	C4 Park Street	B3 Walkin' Street	C3 Park Lane
A36 Fishermans Way	H8 Paxton Drive	C9 Welcome Lane	F6 Park Lane
A37 Fullers Row	C7 Paton Street	C7 Weston Street	H4 Park Street
A38 Garden Street	C7 Paton Street	B4 West Way / Ffordd Y Gortewain	B4 West Way / Ffordd Y Gortewain
A39 Gehin Street	A7 Pen Isa Court	K2 Western Street	A6 Sports & Social Club
A40 Glamorgan Street	A8 Penryn Road	H1 Whitehills	C7 Swansea Fire Station
A41 Gloucester Place	F2 Pilton Lane	A2 William Court	C5 Swansea Market
A42 Gwynn Island	F9 Pilton Terrace	B2 William Street	C6 Swansea Museum
A43 Grap Place	C1 Pier Street	F6 Wilsons Place	B3 Swansea Sea Cadets
A44 Gwalia Road	J1 Parkway Street	H4 Wind Street	E7 The G. Swansea
A45 Green Dragon Lane	E5 Pleasant Street	C3 Windmill Terrace	H1 Urban Village
A46 Greenfield Park Road	K2 Pleasant View Terrace	C1 Winston Street	E3 University of Wales Trinity St David (Locations)
A47 Grove Plaza	C3 Plymouth Street	B6 Worcester Place	B2, B4, H4 & H5 Via Cinema
A48 Haynes Court	F1 Portia Terrace	A1 Worth Street	A1 Via Cinema
A49 Headland Road	K1 Portland Street	C4 York Street	E6 York Place Baptist Church

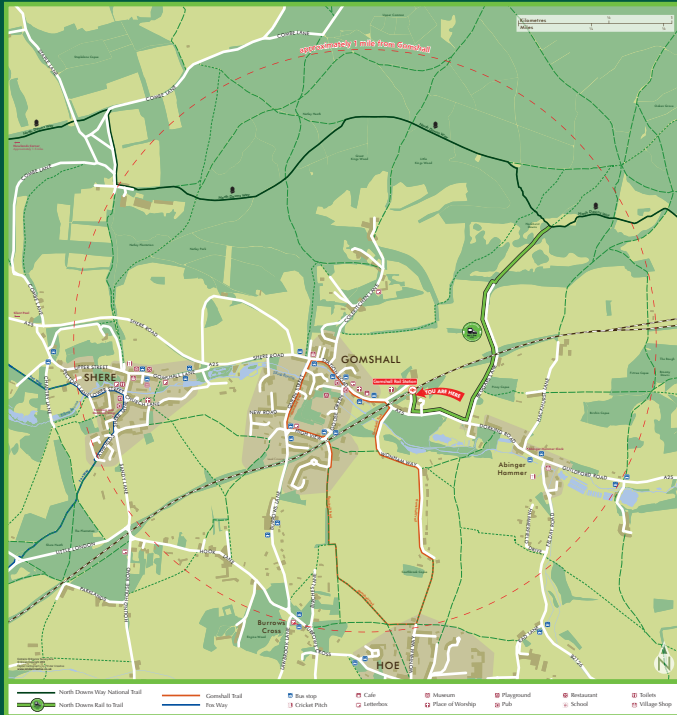
Key	
	Bus Station
	Rail Station
	Public Toilets
	Tourist Information Centre
	Taxi Rank
	Public Car Park
	Marina
	Swansea Mobility Hire
	National Cycle Route 4
	National Cycle Route 43
	Other Cycle Route
	Wales Coast Path



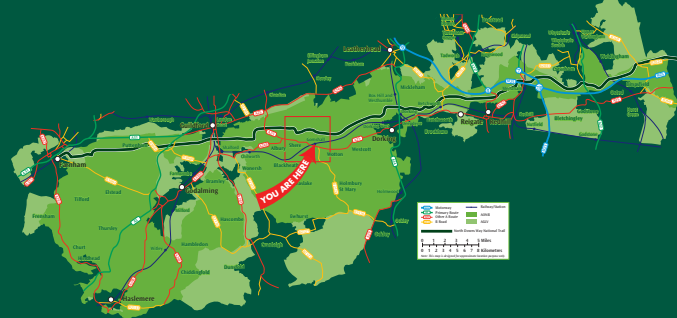
Surrey Hills: Gomshall Village

Surrey Hills Area of Outstanding Natural Beauty

Welcome to the Surrey Hills. There's lots to discover in this nationally protected landscape, why not walk part of the North Downs Way National Trail, visit traditional villages and vibrant market towns, do a cycle route or sample great local produce - there's something for everyone.



The Surrey Hills Area of Outstanding Natural Beauty (AONB)



Explore the North Downs Way National Trail



The North Downs Way is a National Trail passing through 153 miles of countryside between Farnham via the Surrey Hills Area of Outstanding Natural Beauty (AONB) and Kent Downs Area of Outstanding Natural Beauty (AONB) to Dover on the Kent coast.

The North Downs Way is one of the most accessible National Trails on the rail network with over 40 stations dotted along the route.

Visit www.nationaltrail.co.uk/north-downs-way for details



How to get to the trail: (1 mile)

From the station take the south side footpath from Platform 2 between the houses to the A25 Dorking Road. Turn left along the road and after 1/2 mile take the trackway left up Beggars Lane and under the railway to Hockland Down where you pick up the trail. Turn right towards Denbies, Box Hill and Dorking or left towards Guildford and Farnham. The trail is well marked, so you can walk with confidence guided by the 'acorn' waymarkers along short or longer sections linking the trail to towns, villages and places of interest.


Visit Newlands Corner



Newlands Corner commands some of the best views over the Surrey Hills and is a great place to start a walk with plenty of woodlands to explore. The crime writer Agatha Christie staged her disappearance from Newlands Corner in 1926. She was found days later in Harrogate!

Visit <http://www.surreyhills.org/discover/newlands-corner/> for a variety of walking routes.

Discover Silent Pool



The beautiful and mysterious Silent Pool is not to be missed. A popular place to visit with an eerie stillness looking out over the still water surrounded by the evergreen box trees.

Next door to the pool you'll discover the Silent Pool Distillery which specialises in bespoke, hand crafted gin and vodka and offers tastings and tours. There's also the Albury Organic Vineyard which produces high quality English wines. Tours of the vineyard and tastings are available. Visit their website for full details. Visit <http://www.surreyhills.org/surrey-hills-60-silent-pool/> for further details on Silent Pool.

Explore the villages of Gomshall and Shere

Step off the train at Gomshall and do this 4km heritage trail which takes in the scenic village. Explore the historic houses, milling sites and tannery buildings within the village as you walk along the Tillingbourne river, before absorbing the beautiful open countryside and wooded paths as you walk into the hills.

Visit <http://www.surreyhills.org/discover/route/gomshall-trail/> for a route description.



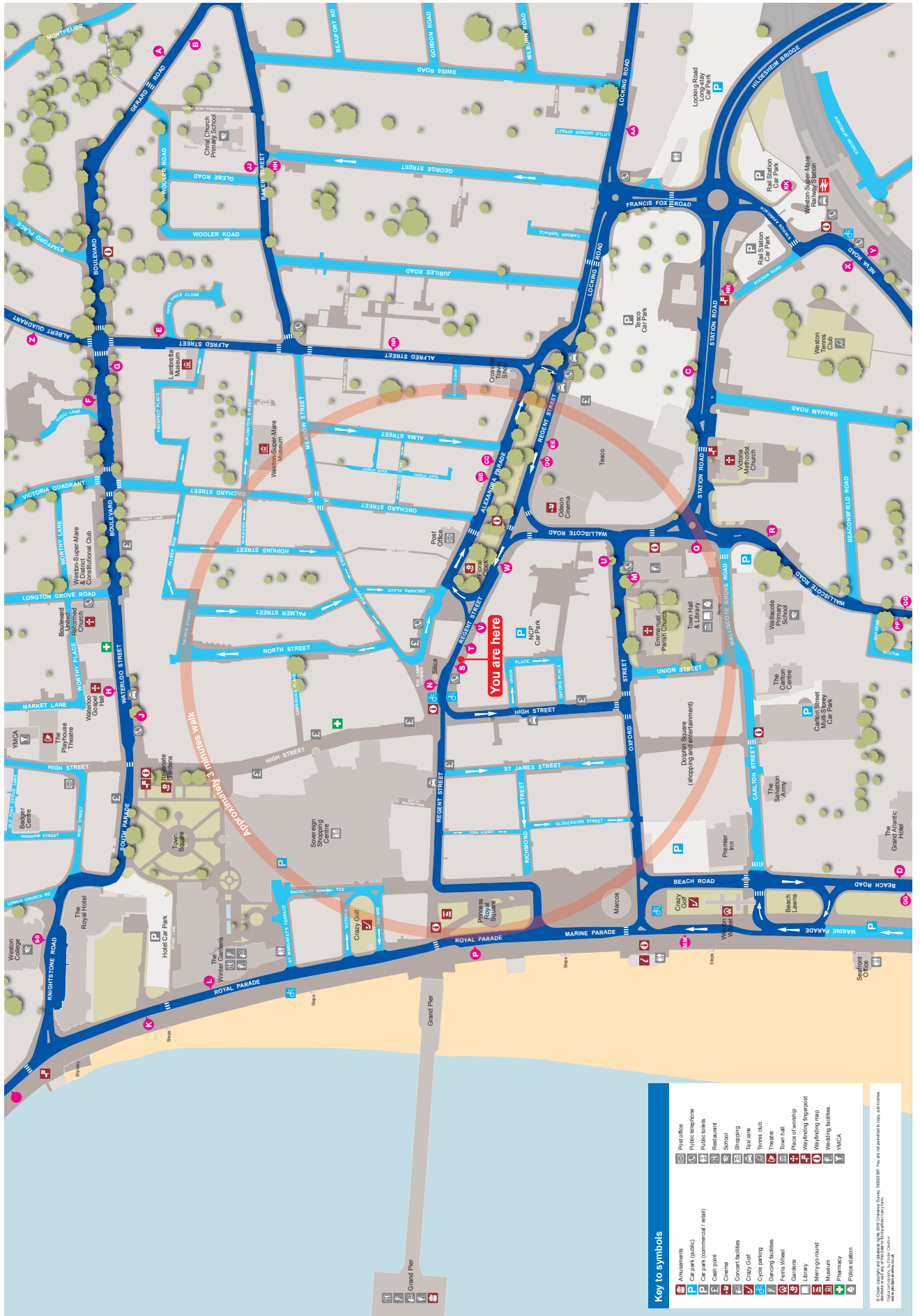
Not far from Gomshall is the village of Shere.

This quintessential English village offers visitors charming buildings, a stream with ducks, a small museum, a tearoom, two pubs, The White Horse and The William Bray, as well as a 12th Century church.

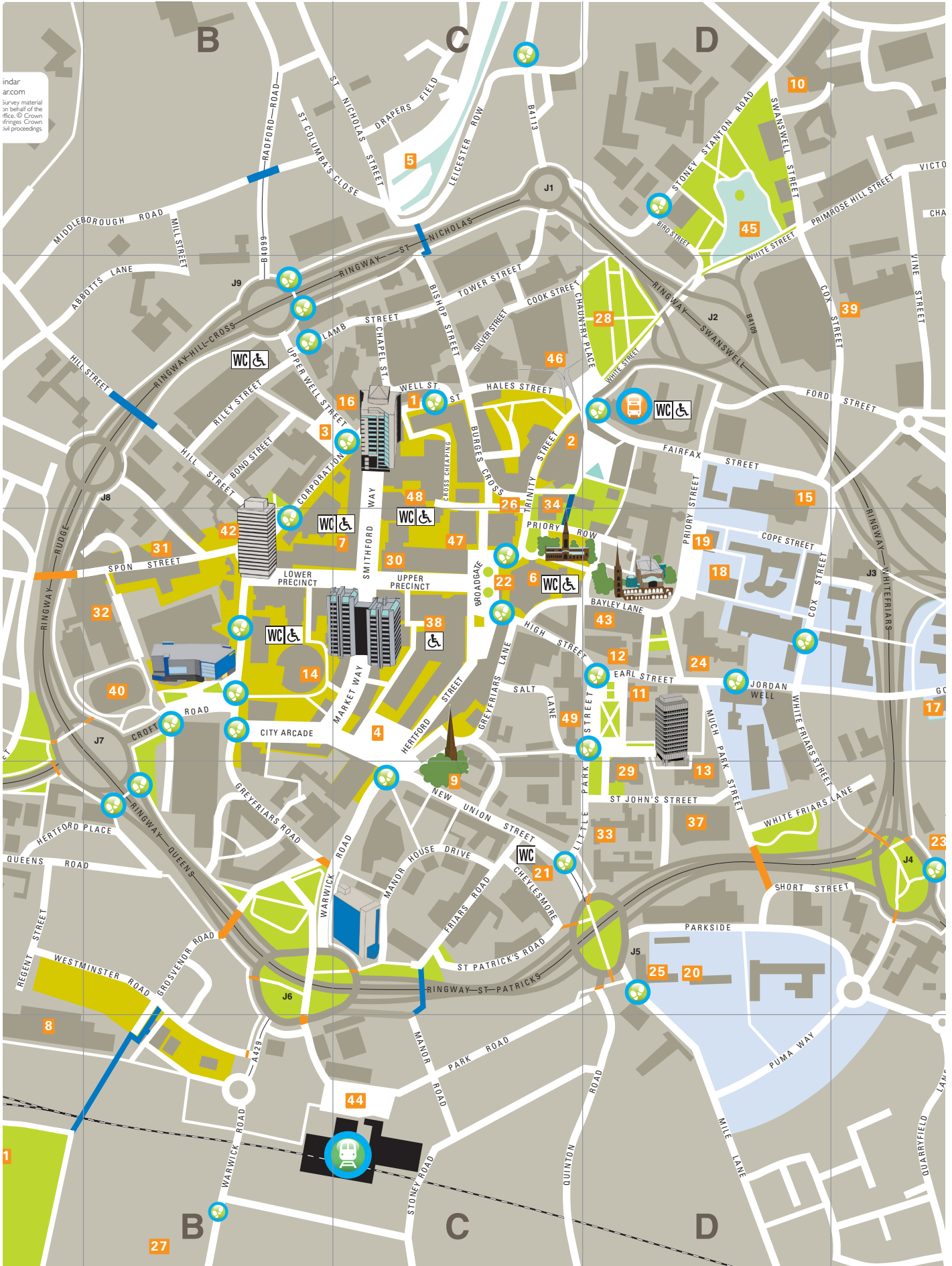


www.surreyhills.org

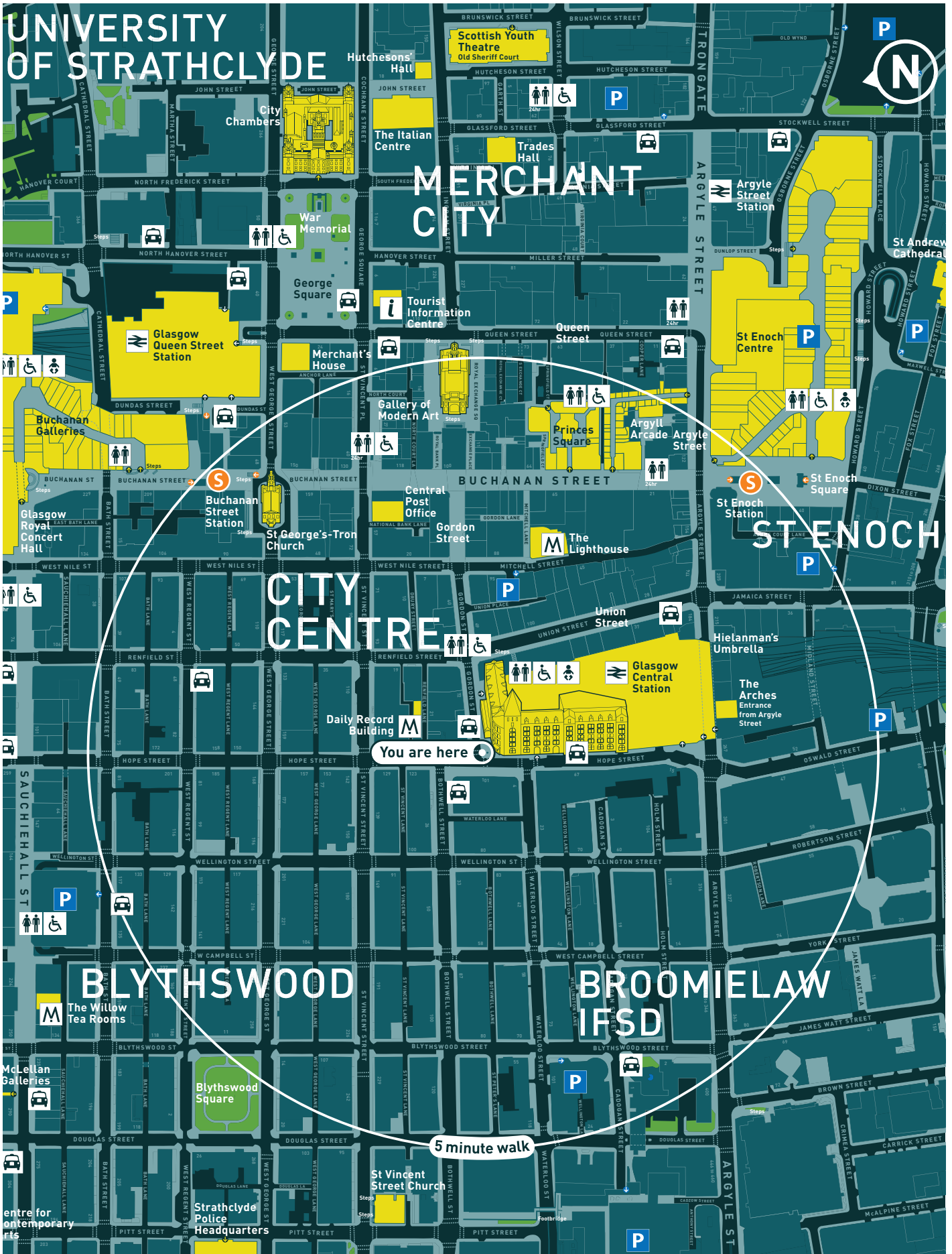
Weston-super-Mare



Coventry City Council: City Centre



Glasgow City Council: City Centre



Glasgow City Council: 3D Buildings

