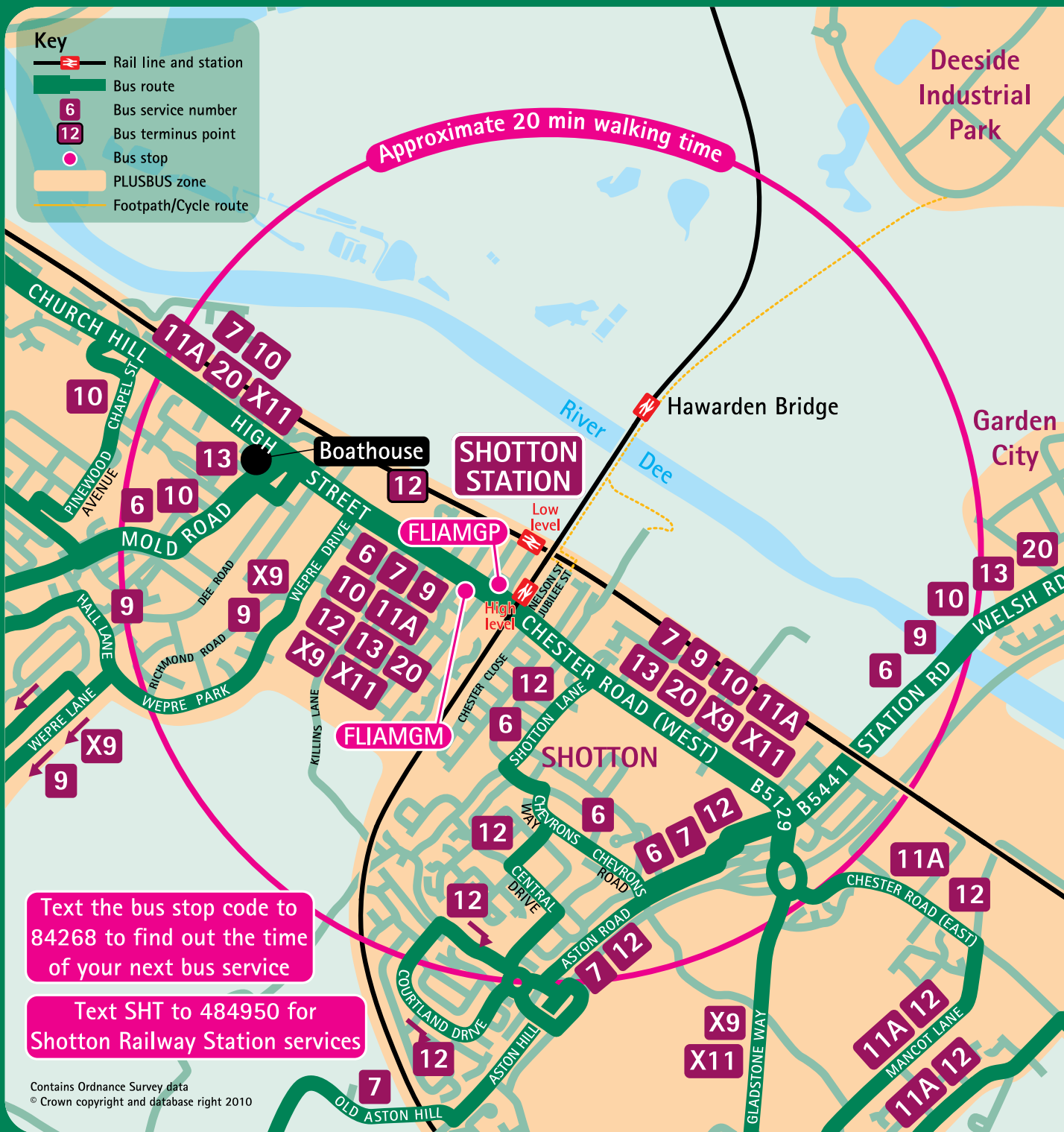


- Key**
- Rail line and station
  - Bus route
  - Bus service number
  - Bus terminus point
  - Bus stop
  - PLUSBUS zone
  - Footpath/Cycle route



Text the bus stop code to 84268 to find out the time of your next bus service

Text SHT to 484950 for Shotton Railway Station services

## Bus Frequencies

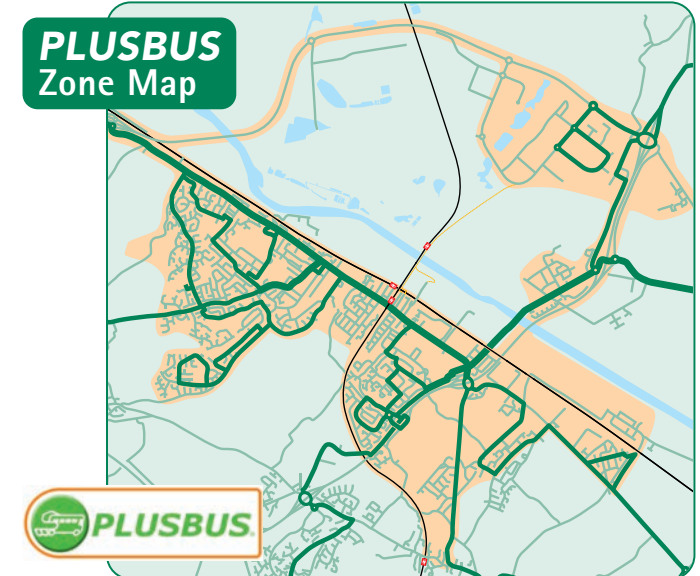
- 6** Pantymwyn – Mold – Shotton – Queensferry – Sealand Manor – Chester  
Monday to Saturday daytime 60 minutes.  
No evening or Sunday service.
- 9** Connah's Quay – Shotton – Queensferry – Garden City – Chester / Broughton – Wrexham  
**X9** Monday to Saturday daytime 30 minutes between Connah's Quay and Queensferry. Infrequent between Queensferry and Chester / Wrexham.  
No evening or Sunday service.
- 10** Connah's Quay – Shotton – Queensferry – Garden City – Chester  
Monday to Saturday daytime 15 minutes.  
Early evenings and Sunday daytime every 30 minutes.  
Certain Sunday journeys show route number 13.
- X11** Holywell – Flint – Shotton – Queensferry – Hawarden – Chester  
Monday to Saturday daytime 30 minutes.  
Early evenings and Sunday daytime every 60 minutes.  
Certain Sunday journeys show route number 11A.
- 12** Connah's Quay – Shotton – Queensferry – Sandycroft – Chester  
Monday to Saturday daytime 30 minutes.  
No evening or Sunday service.


Note: Service 7 & Service 20 only operate at peak periods on Mondays to Fridays with one journey in each direction.



[www.travelinecymru.info](http://www.travelinecymru.info)  
**0871 200 22 33**  
Call cost 10p per minute plus network extras

## PLUSBUS Zone Map





## PLUSBUS

Now available at Shotton Railway Station! **PLUSBUS** is a ticket that enables you to buy both rail and bus tickets in one transaction. Purchasing a combined rail and bus ticket to your final destination can save you money.

**PLUSBUS** is a cheap bus pass (like a travelcard) that you buy with your train ticket. It gives unlimited bus travel around the origin/or destination towns of your rail journey, including to and from the train station, with a **PLUSBUS** ticket you can travel anywhere on most bus services around the whole urban area of town. You buy **PLUSBUS** with your train tickets at any rail station ticket office, by phone or online.

You can buy **PLUSBUS** from any staffed railway station as an add-on to any rail journey to or from participating stations. For further information visit [www.plusbus.info](http://www.plusbus.info)

£2.00 **PLUSBUS** tickets when purchased with your railway tickets permits travel within the Deeside area all day. See inset map overleaf for the area covered within the Shotton **PLUSBUS** zone.



## Accessing Deeside Industrial Park from Shotton

You can also walk or cycle from Shotton Railway Station lower platform to Deeside Industrial Park when using this route over Hawarden Bridge (see inset map overleaf).

**Shotton Station to Zone 3**  
Approximately 14 minutes cycling.

**Shotton Station to Zone 2**  
Approximately 10 minutes cycling.

**Shotton Station to Zone 1**  
Approximately 27 minutes cycling.

## On Foot

Shotton Railway Station is easily accessed by foot with good quality footpaths. Please see the inset map to see how Shotton Station is accessed in approximately 20 minutes walking from many of Deeside's conurbations including; Aston, Mold Road, Wepre Park, Connah's Quay High Street and Queensferry.

The pedestrian access to Deeside Industrial Park is accessed from Shotton Station Low Level platform.

Deeside Industrial Park from Shotton Station is 2 miles when accessing via the direct main road routes.

For assistance with route planning and journey times go to [www.transportdirect.info](http://www.transportdirect.info)

## By Train

Travel from **Shotton Low Level Station** for hourly train services during the day along the North Wales Coast, for example; Flint, Prestatyn, Rhyl, Colwyn Bay, Llandudno, Conwy, Bangor and Holyhead. Also available from the Low Level platform are Chester, Frodsham, Runcorn East, Warrington Bank Quay and Manchester Piccadilly.

Travel from **Shotton High Level Station** for hourly services to Hawarden, Buckley, Penyffordd, Hope, Caergwrle, Cefn-y-Bedd, Gwersyllt and Wrexham, and to Hawarden Bridge, Neston, Heswall, Upton with connections for Birkenhead and Liverpool at Bidston Station.

For customers with disabilities or those who may have difficulty in joining or alighting the train please telephone **0845 300 3005** (textphone **0845 300 6105**)

For journeys starting on the Wirral Lines or Northern lines telephone: **0151 702 2071** (textphone available).

For live information on rail journeys please go to [www.nationalrail.co.uk](http://www.nationalrail.co.uk) or call **08457 48 49 50**

## By Bus

Shotton is served by several bus routes linking many parts of Deeside. The main service is the 10 which operates every 15 minutes at busy times linking Garden City, Queensferry, Shotton and Connah's Quay. Other primary routes are the 9 / X9, 10, X11 and 12 which operate up to every 30 minutes at busy times.

The main bus stops in Shotton are located in High Street, which is a short walk to the Railway Station.

Please see the map overleaf to find your nearest bus routes and associated frequencies.

## By Shuttle

Shotton Station is served by the Shuttle.

Deeside Shuttle links Shotton with Deeside Industrial Park. For further information telephone **08708 505155**

## Shuttle

## By Car

Shotton Railway Station can be accessed by car and has ample free parking for railway customers including disabled parking bays. Additional free parking is also available opposite the train station off Charmleys Lane.

Car parking in Shotton exists at Alexander Street for rail passengers using Shotton station, public car parking is available at Charmleys Lane opposite the station and Rowleys Drive.

## By Bike

National Cycle Network Route 5 between Connah's Quay and Chester is an eight mile traffic-free converted railway path for both cyclists and walkers. It offers gentle, flat routes to quiet country lanes leading to hills where you can experience the exhilarating views across the Dee Estuary. Accessible from Shotton Low Level platform. National Cycle Network Route 5 also provides access to Deeside Industrial Park.

Regional Cycle Route 89 provides Shotton with a link from Hawarden Bridge to Chester along the North Bank of the River Dee Coastal Path for over six miles. This route links into Queensferry and Saltney, via the footbridge at Higher Ferry. When combining with Route 5 along the canal through Chester, Regional Route 89 makes an excellent circular leisure route.

The Sustrans website [www.sustrans.org.uk](http://www.sustrans.org.uk) provides further information on the above routes including downloadable leaflets and maps.